


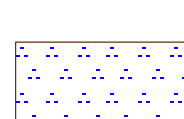








City of Yuma Zoning Map

ZONING ACTIONS

- ORD # 19 of 1996 Yale Subdivision blk 3, lots 2&4 R-3
- ORD # 17 of 1996 Matt Mulder property on N. Main C-2
- ORD # 25 of 1996 Jendzeloski Subdivision R-2
- ORD # 24 of 1996 Smith Addition C-2
- ORD # 23 of 1996 Siel Subdivision C-2
- ORD # 21 of 1996 Vincent-Hoch Subdivision blk2, lots 1-5 R-3
- ORD # 9 of 1998 Interstate Addition I-1
- ORD # 1 of 1999 Dartmouth Sub Lots 1-12 MH
- ORD # 6 of 1999 Eastgate Estates MH
- ORD # 7 of 1999 Sunny Side Trailer Court MH
- ORD # 8 of 1999 N. Main Trailer Court MH
- ORD # 9 of 1999 Parkside Mobile Home Park MH
- ORD # 11 of 1999 Owen's Sub, lot8 except for North 300' R-3
- ORD #16 of 1999 West side of N. Col. between Petain & Benson--MH
- ORD # 3 of 2000 Geers First Add., blk1, lot 2 & South 1/2 of lot 3 -C-2
- ORD #6 of 2000 Dartmouth Sub, Lot 15 -MH
- ORD #8 of 2000 Rezoning Hoch Lumber Company - Vanhorn Addition
- ORD # 1 of 2003 Rezoning of Vincent-Hoch Re-subdivision Block 2 lots 6 & 7
- ORD # 2 of 2005 Rezoning of Yuman's Subdivision of lot 1, Hoch Lumber Co - Vanhorn Addition
- ORD # 10 of 2006 Rezoning Hickman Acres Subdivision
- ORD # 11 of 2006 Rezoning of Part of Vincent - Hoch Subdivision and Old Yuma Manufacturing Property
- ORD # 5 of 2006 Zoning of City of Yuma Sports Complex Number 1
- ORD # 6 of 2006 Zoning of City of Yuma Sports Complex Number 2
- ORD # 7 of 2006 Zoning of City of Yuma Wastewater Treatment Facility Parcel Number 1
- ORD # 8 of 2006 Zoning of City of Yuma Wastewater Treatment Facility Parcel Number 2
- ORD # 13 of 2006 Zoning of Panda Yuma Ethanol Addition to The City of Yuma
- ORD # 4 of 2007 Zoning of The Resubdivision of Yuma Sports Complex

1 inch equals 400 feet

-  Commercial_1_Zone
-  Commercial_2_Zone
-  Industrial_1_Zone
-  Residential_1_Zone
-  Residential_2_Zone
-  Residential_3_Zone
-  Mobile_Home_Zone
-  Agriculture_Zone
-  County
-  City_Affiliated_Areas